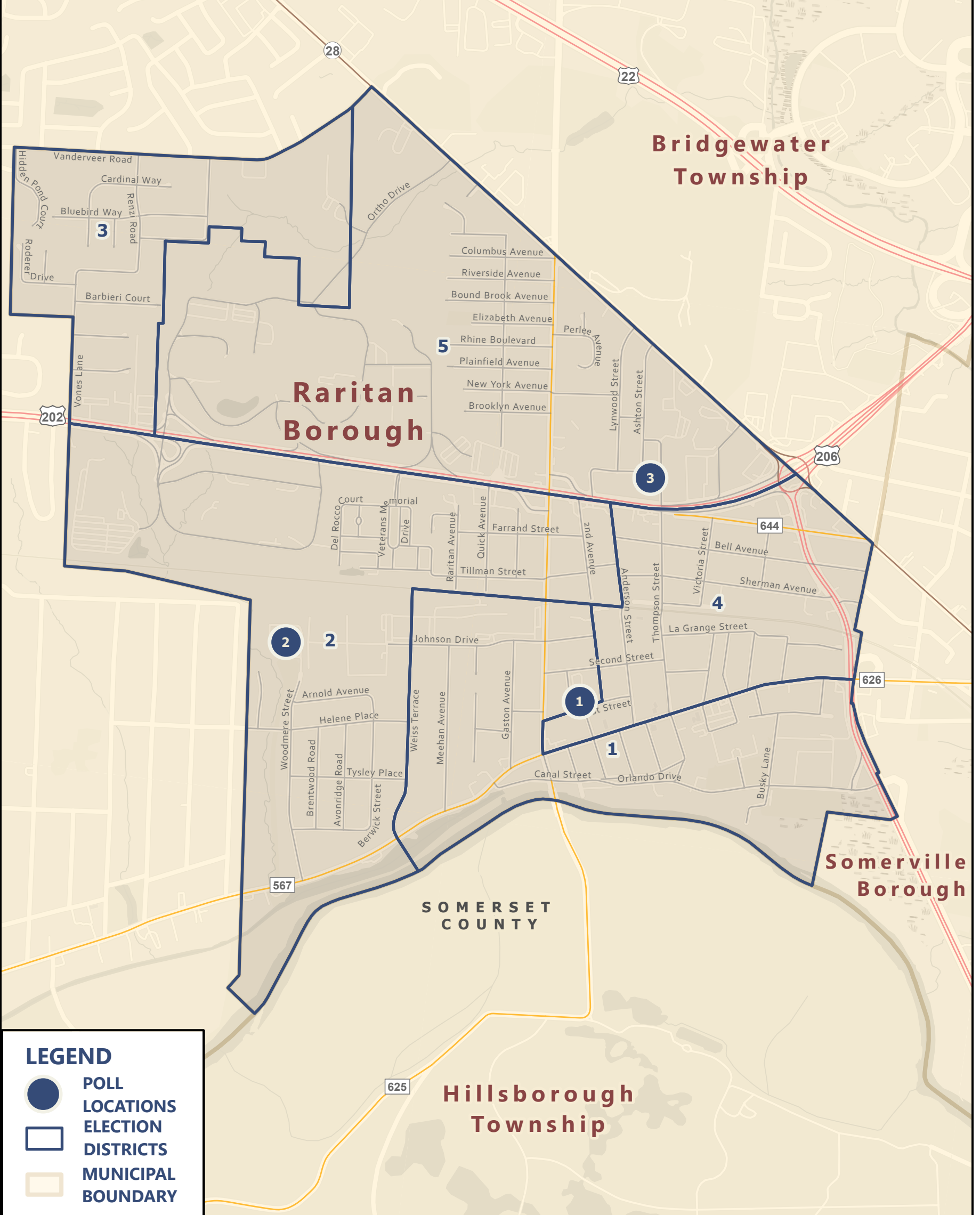





RARITAN BOROUGH ELECTION DISTRICTS BY POLLING LOCATION

POLLING LOCATION	DISTRICT
Municipal Building 9 West Somerset Street	1, 4
John F. Kennedy School 255 Woodmere Avenue	2
Raritan Fire Department 611 No. Thompson Street	3, 5

Somerset County provides this map for illustration purposes only, and is not suitable for site-specific, regulatory and/or financial decision-making and/or legal commitments. Somerset County does not guarantee this information to be accurate, correct or complete and assumes no responsibility for errors, omissions or misinterpretations, even if Somerset County is advised of the possibility of errors or omissions or the damages resulting there from.



LEGEND

-  POLL LOCATIONS
-  ELECTION DISTRICTS
-  MUNICIPAL BOUNDARY

ID	Landmark/Building	Address	District(s)	Phone
1.	Raritan Borough Municipal Building	9 W. Somerset St., Raritan, NJ 08869	1, 4	908-231-1300 x 115
2.	John F. Kennedy School	255 Woodmere Street, Raritan, NJ 08869	2	908-231-1300 x 115
3.	Raritan Fire Dept - Relief Hose Co. No. 2	611 North Thompson Street	3, 5	908-231-1300 x 115

Prepared By:
Somerset County GIS Services
20 Grove Street, P.O. Box 3000
Somerville, NJ 08876-1262
Phone: (908) 231-7021
Date: May 05, 2025



**Election Districts 2026
Raritan Borough
Somerset County, New Jersey**



Data Sources:
Roads and Municipalities (NJGIS, 2025); Election Districts And Polling Locations (SCGIS, 2025). Map data © OpenStreetMap contributors, Microsoft, Facebook, Google, Esri Community Maps contributors, Map layer by Esri.

